





- LEGEND 圖例 :**
-  PROPOSED ISLAND / FOOTPATH
建議之安全島/行人路
 -  PROPOSED WIDENING OF CARRIAGEWAY
建議之擴闊路段
 -  PROPOSED ROAD MARKING
建議之道路劃線
 -  SITE BOUNDARY
施工範圍

Project Title : Junction Improvement to Chung Hom Kok Road and Stanley Gap Road

工程名稱: 春磧角道與赤柱峽道交界處改善工程

Environmental Permit No. :EP-156/2003

環境許可證編號:EP-156/2003

Figure 1 : The Location Map

圖1 : 位置圖

(Extracted from the application document of EP Application)

